

Software for visualization and localized objects management

Software for system management and visualization of localized objects by RFID locator maintains a database of received information, communicates with mobile terminals, displays the position of RFID tags, manage RFID tags and their groups, manages maps and select one of the three modes of the system: disaster management (localization of the wounded and rescuers and monitoring the status of the wounded), guarding the perimeter (monitoring that the object with RFID tag has left the area), fast-moving objects.

License: To use the result of another subject it is always necessary to acquire a license.

Authors: Lukáš Vojtěch, Jiří Novotný, Marek Neruda, Radoslav Bortel

Contact: Lukáš Vojtěch (lukas.vojtech@fel.cvut.cz)

Installation: yes

Operating system: Windows 7

Modes: 3 (disaster management, guarding the perimeter, fast-moving objects)

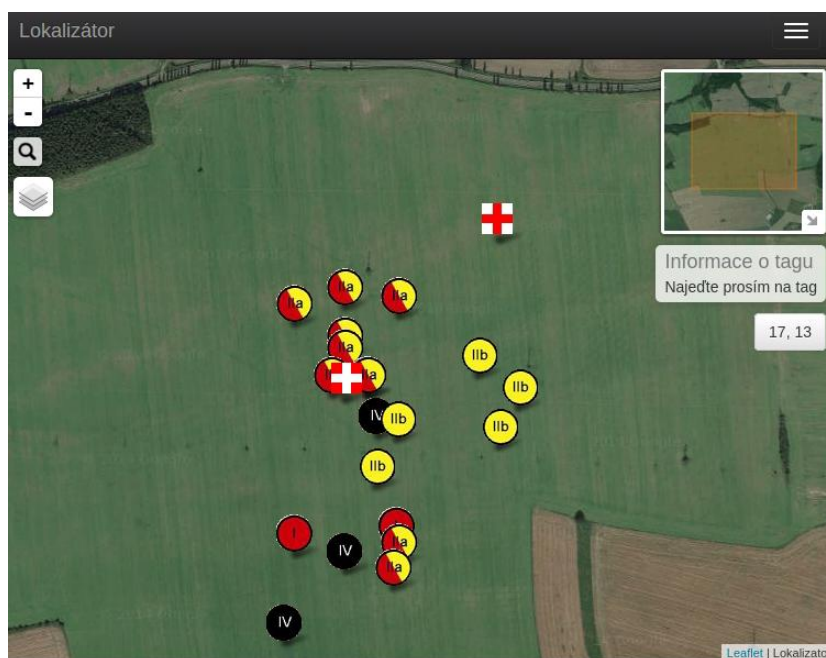


Fig. 1 Disaster management mode.

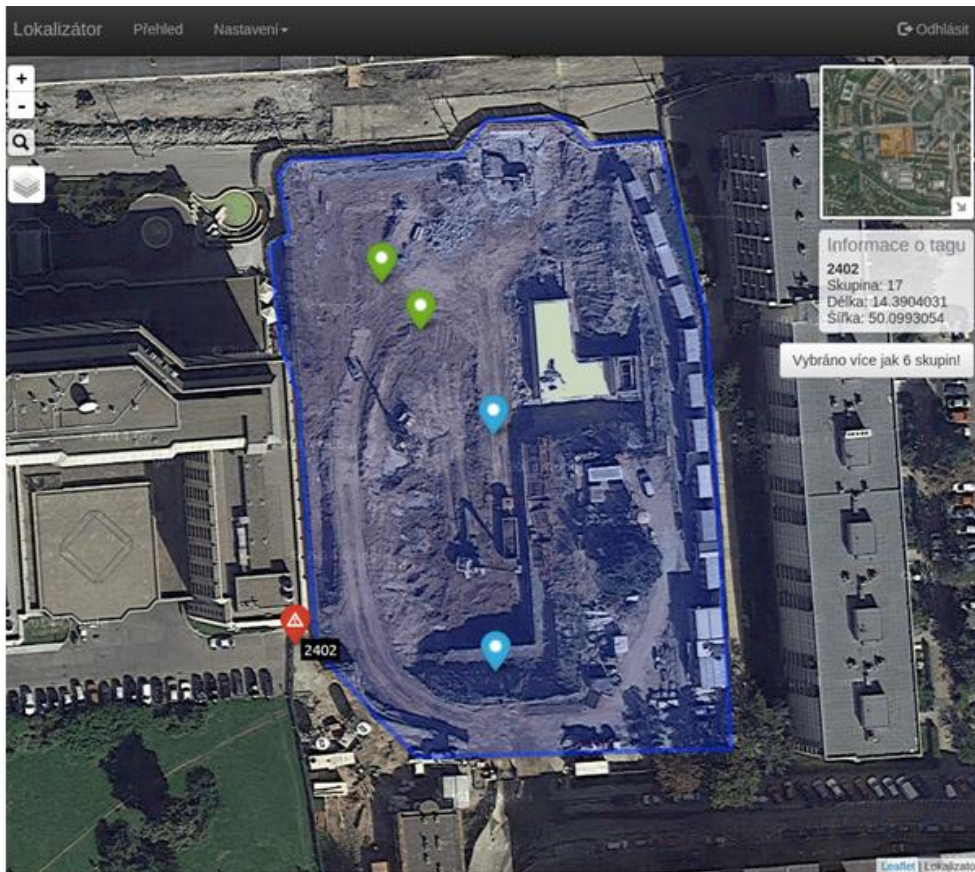


Fig. 2 Guarding the perimeter mode.




Fig. 3 Fast-moving objects mode.